

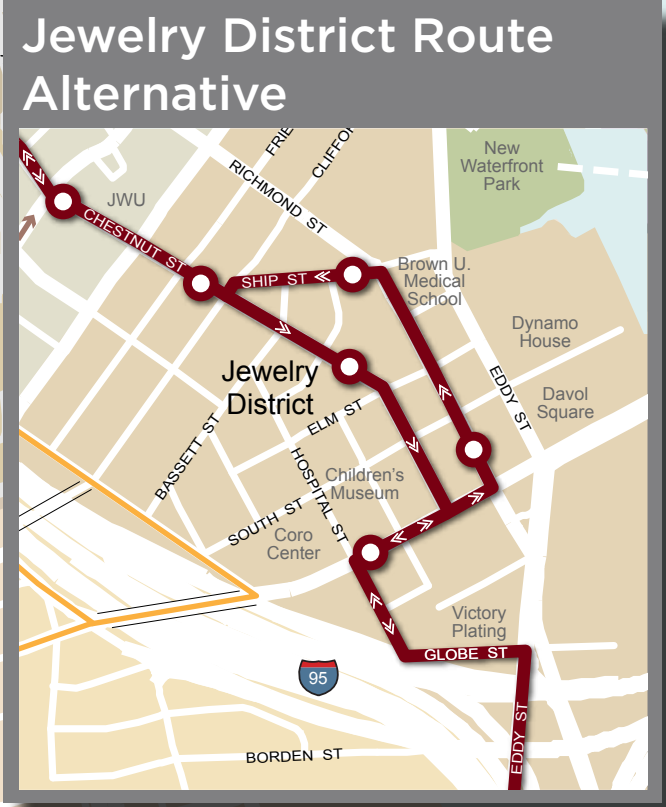











PROVIDENCE

CORE CONNECTOR STUDY

COLLEGE HILL DOWNTOWN UPPER SOUTH PROVIDENCE

DRAFT PROPOSED ALIGNMENT



-  Proposed Core Connector route
-  1/4 mile walking distance from proposed route (5-8 minutes)
-  Potential end-of-line options are being explored for service along Dudley Street to Praire Avenue
-  Service options for the Train Station are currently being explored in more detail
-  Proposed Core Connector stop locations
-  Planned or existing RIPTA Bus Hub
-  MBTA/Amtrak service
-  Planned RIPTA Rapid Bus route (Pawtucket to Cranston along existing routes 11 & 99)
-  RIPTA LINK Trolley routes

